

Secretaria de Meio Ambiente e Desenvolvimento Sustentável - SEMAD
Centro de Informações Meteorológicas e Hidrológicas do Estado de Goiás - CIMEHGO
Sala de Situação de Monitoramento de Riscos e Desastres Naturais

Boletim nº: 0081

Elaborado na data: 04/04/2023

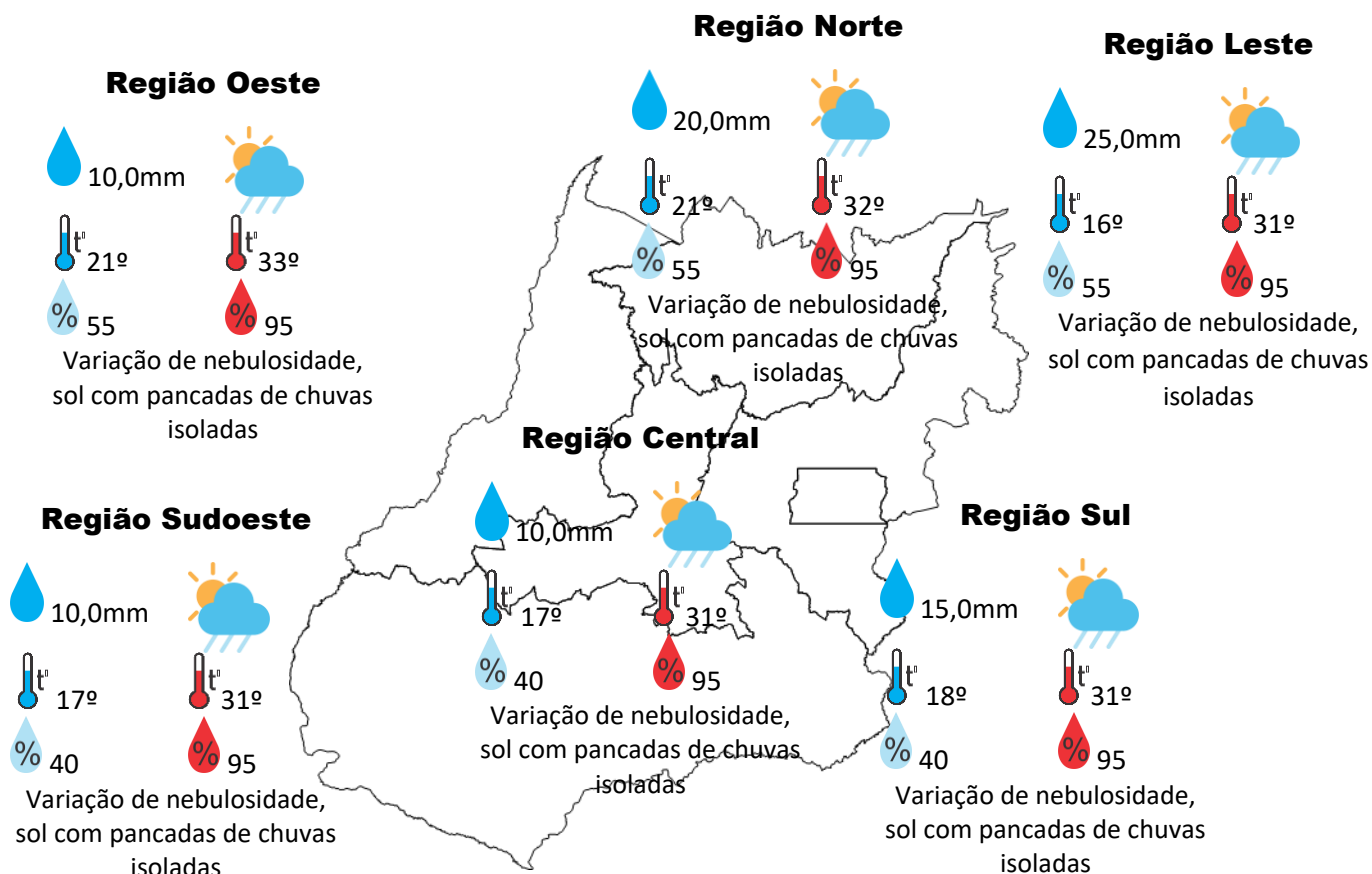
Previsão para data: 05/04/2023

Informações do Tempo para o Estado

Quarta-feira teremos a formação de áreas de instabilidade em várias regiões do Estado de Goiás, devido à combinação calor e umidade, consequentemente as pancadas de chuvas serão irregulares, acompanhadas de rajadas de vento e raios.

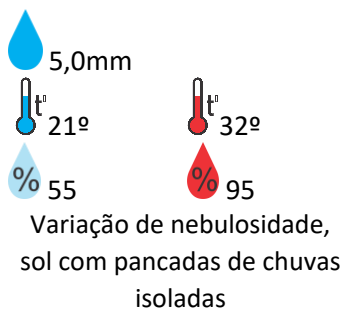
Capital: Variação de nebulosidade, sol e pancadas de chuvas isoladas, temperatura máxima podendo chegar aos 30°C e umidade relativa do ar variando entre 40% a 95%, o nascer do sol será às 06:23hs e o pôr do sol às 18:16hs.

Alerta para o Estado: Risco potencial de chuvas locais, com intensidade de moderada a forte.



Previsão para alguns municípios:

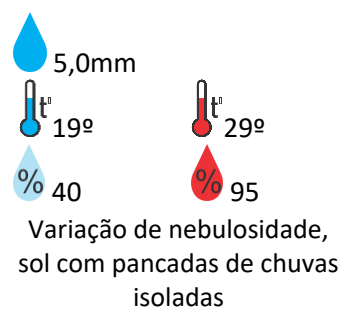
Porangatu



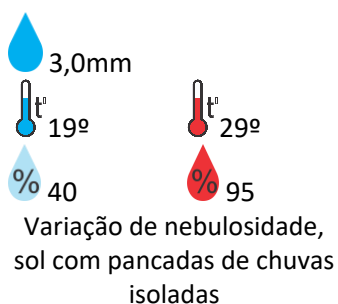
Catalão



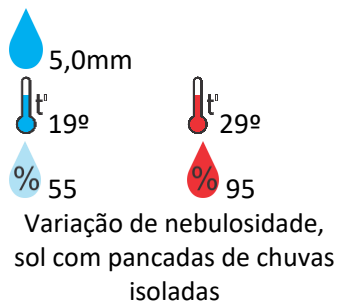
Jataí



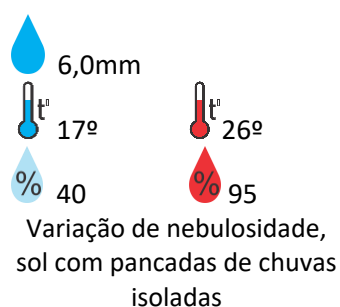
Rio Verde



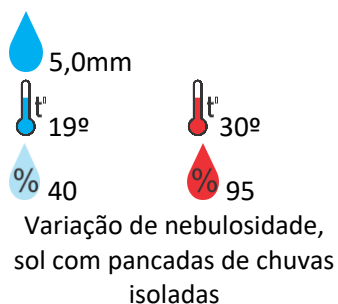
Luziânia



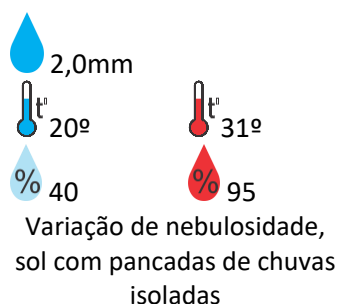
Anápolis



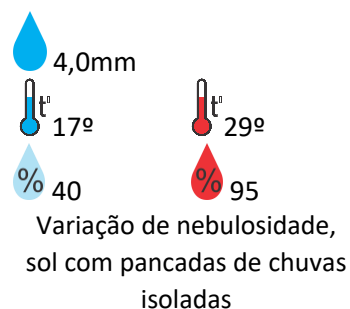
Goiânia



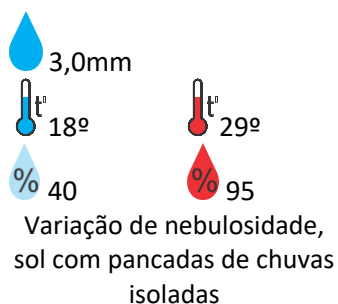
Itumbiara



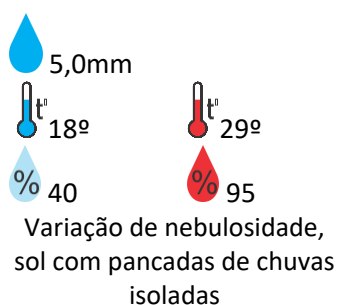
Ouvidor



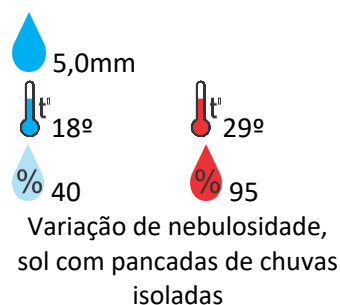
Goiandira



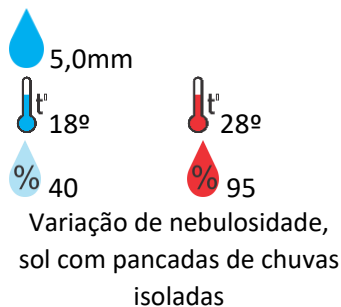
Três Ranchos



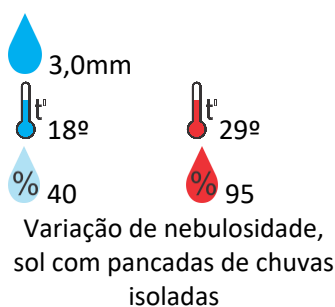
Cumari



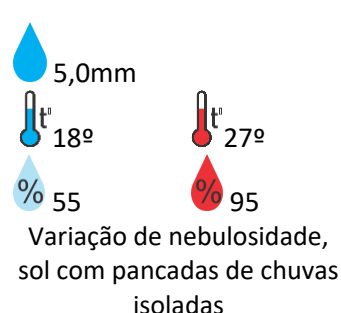
Ipameri



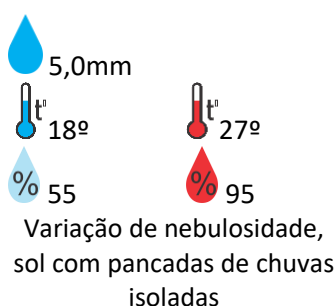
Nova Aurora



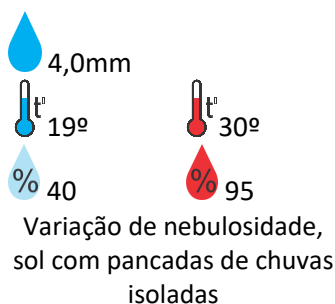
Formosa



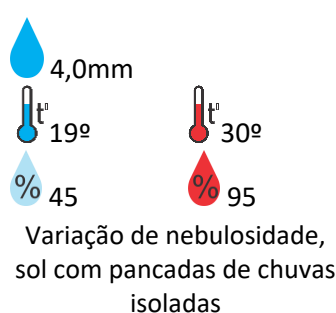
Cristalina



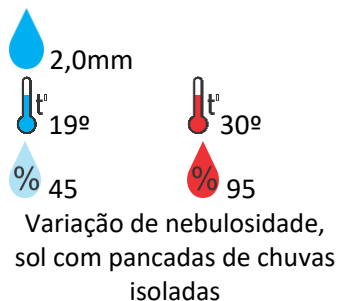
Santa Helena



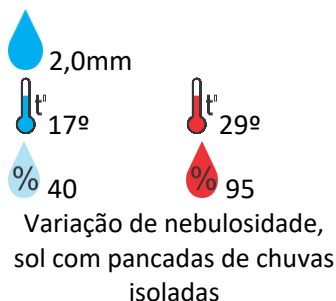
Ceres



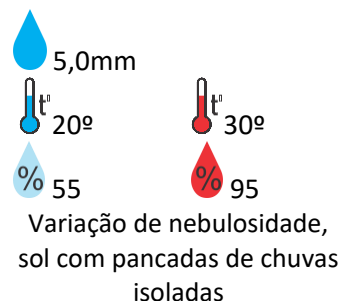
Goianésia



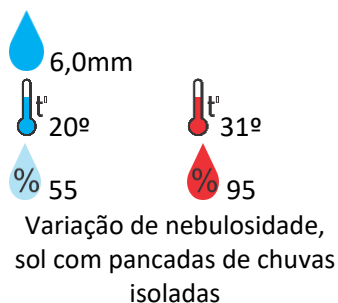
Davinópolis



Rubiataba



Flores de Goiás



Iporá



Morrinhos



OBS: As informações contidas nesse boletim do tempo levam em consideração dados das variáveis meteorológicas previstas por modelos meteorológicos e análise de imagens de satélite do dia 04/04/2023 às 07:00 horas